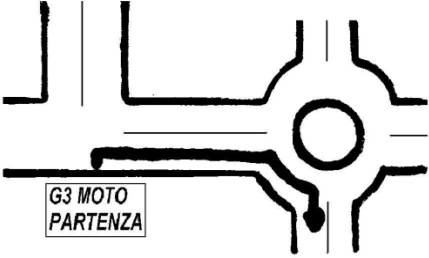

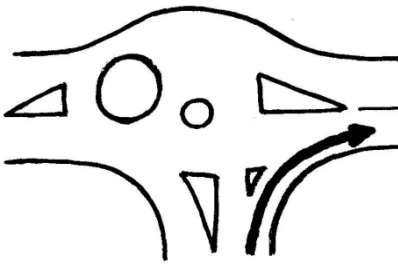

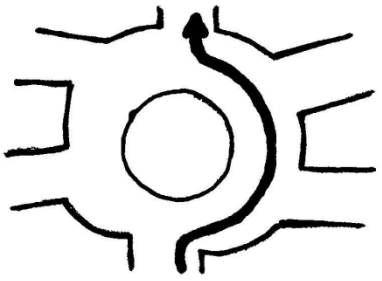

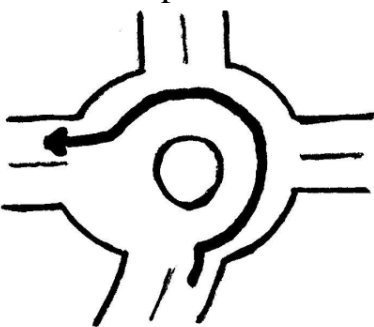
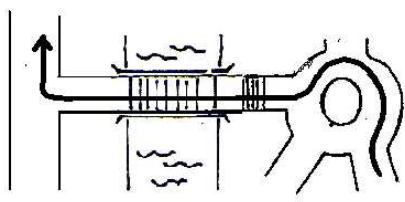
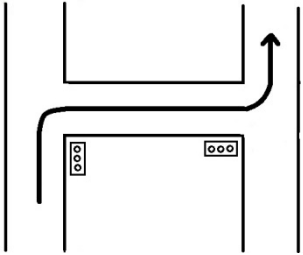
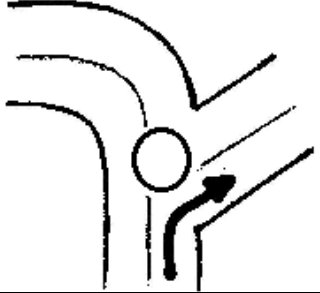


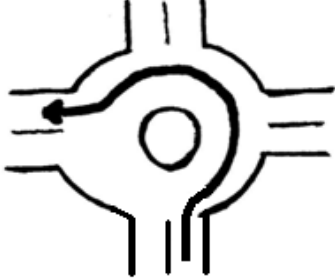
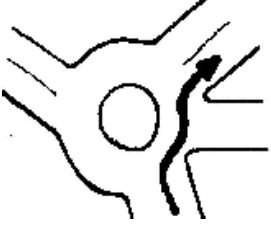

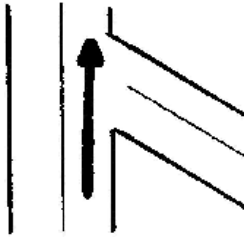






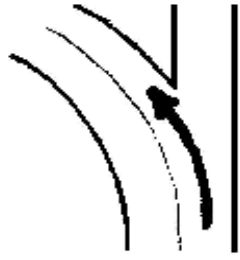
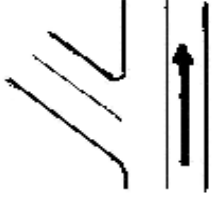
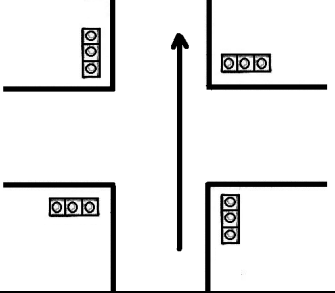
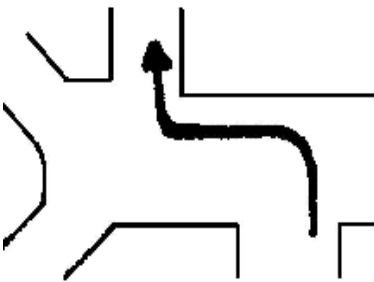
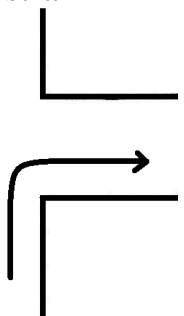
# TOUR NOTTURNO DELL'ALTA LOMBARDIA 2019

Km		NOTE	Km		NOTE
PARZIALI	TOTALI		PARZIALI	TOTALI	
<p>Seregno → Carate B. → Besana B. → Monticello → Barzanò → Dolzago → Oggiono → Galbiate → Valmadrera → Lecco → Ballabio → Cremeno → Moggio → Culmine S. Pietro → Vedeseta → Olda → Sottochiesa → S. Giovanni Bianco → Olmo → Mezzoldo → P.so S. Marco → Albaredo → Morbegno → Cosio Valtellino → Delebio → Piantedo → Colico → Dorio → Dervio</p>					
<b>0,000</b>	<b>0,000</b>	A destra, alla rotonda a destra per Carate 	<b>0,500</b>	<b>4,000</b>	A destra per Monticello/ Casatenovo/Besana 
<b>1,000</b>	<b>1,000</b>	Alla rotonda, destra per Carate 	<b>7,500</b>	<b>11,500</b>	A sinistra per Lecco / Barzanò SEMPRE DIRITTO PER LECCO 
<b>0,500</b>	<b>1,500</b>	Diritto sopra la superstrada, seguire per Albiate / Carate 	<b>15,300</b>	<b>26,800</b>	Allo svincolo diritto, poi a destra per Lecco 
<b>2,000</b>	<b>3,500</b>	A Carate, alla rotonda a sinistra per Besana 	<b>4,500</b>	<b>31,300</b>	A Lecco, alla rotonda sx su ponte e poi a dx - Valsassina 

# TOUR NOTTURNO DELL'ALTA LOMBARDIA 2019

Km		NOTE	Km		NOTE
PARZIALI	TOTALI		PARZIALI	TOTALI	
<b>0,500</b>	<b>31,800</b>	Al semaforo, dx e poi sx, seguire per Valsassina 	<b>3,600</b>	<b>47,800</b>	A destra per Moggio 
<b>1,100</b>	<b>32,900</b>	Alla rotonda, seguire per Valsassina 	<b>1,400</b>	<b>49,200</b>	A Moggio a dx per Vedeseta 
<b>1,100</b>	<b>34,000</b>	Alla rotonda a sinistra per Valsassina 	<b>0,600</b>	<b>49,800</b>	A destra per SP64/ funivia Culmine San Pietro  <b>STRADA STRETTA E DISSESTATA</b>
<b>0,800</b>	<b>34,800</b>	Prima del semaforo, destra per Valsassina 	<b>18,400</b>	<b>68,200</b>	A Olda, dritto per Bergamo/Sottochiesa 
<b>9,400</b>	<b>44,200</b>	A Colle di Balisio a destra per Moggio / Cremeno 	<b>2,300</b>	<b>70,500</b>	<b>SOTTOCHIESA CONTROLLO TIMBRO</b> 

# TOUR NOTTURNO DELL'ALTA LOMBARDIA 2019

Km		NOTE	Km		NOTE
PARZIALI	TOTALI		PARZIALI	TOTALI	
<b>9,200</b>	<b>79,700</b>	A S. Giovanni Bianco, sinistra per SS470	<b>12,600</b>	<b>153,300</b>	A destra per Colico poi seguire Colico/Dervio
					
<b>9,300</b>	<b>89,000</b>	A sinistra per P.so S. Marco	<b>6,900</b>	<b>160,200</b>	Diritto per Dervio
					
<b>23,900</b>	<b>112,900</b>	Passo san marco Altezza 2000 mt	<b>8,200</b>	<b>168,400</b>	A Dervio al semaforo dritto
					
<b>27,100</b>	<b>140,000</b>	A Morbegno centro, sinistra per Lecco/Sondrio	<b>0,800</b>	<b>169,200</b>	All'uscita di Dervio, girare a destra
					
<b>0,700</b>	<b>140,700</b>	A sinistra per Lecco/Milano			<b>DERVIO RISTORO E CAMBIO ROAD BOOK</b>
